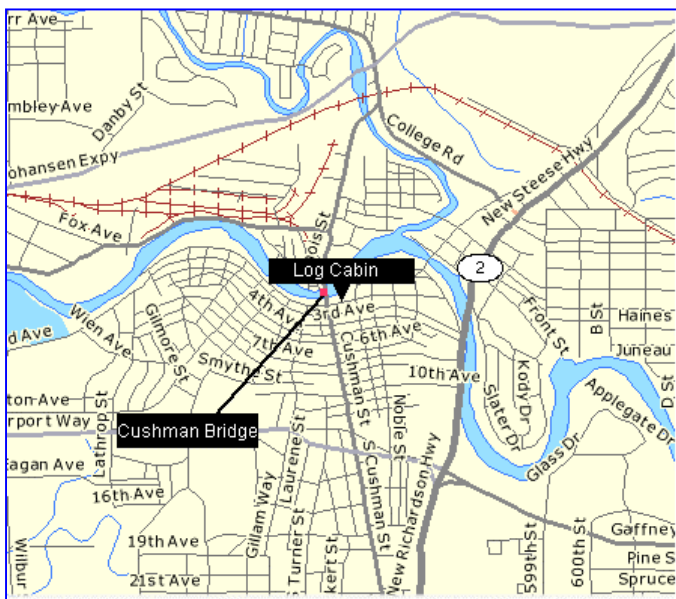


# Maps and Driving Directions For The 2006 Junior Yukon Quest and Yukon Quest

Additional maps and brochures available at : <http://www.kl7kc.com>

## The Cushman Street Bridge: The 2006 Junior Yukon Quest Start and Finish. The Start For The 2006 Yukon Quest.

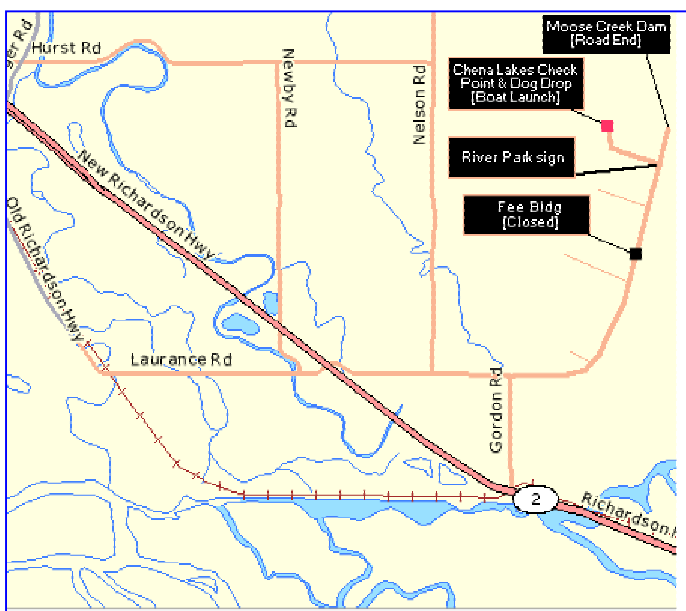


The 2006 **Junior Yukon Quest** will **begin** and **end** at the Cushman Street Bridge, which is located at the intersection of Cushman Street and First Ave.

The 2006 **Yukon Quest** will **begin** in Fairbanks and **end** in Whitehorse.

The Fairbanks Visitor Log Cabin is located near the bridge overlooking the Chena River. It plays hosts as the Arctic Amateur Radio Club/KL7KC base of communications. From here Amateur Radio Operators handle telephone, fax, emergency communications and radio traffic along the entire length of the trails. The AARC members provide "real time" musher positions – updating an internet web site [<http://www.junioryukonquest.org>] and [<http://www.yukonquest.org>] within minutes of receiving updated information from field observational posts.

## Chena Lakes Rec. Area: The 2006 Junior Yukon Quest Checkpoint. The 2006 Yukon Quest Dog Drop.



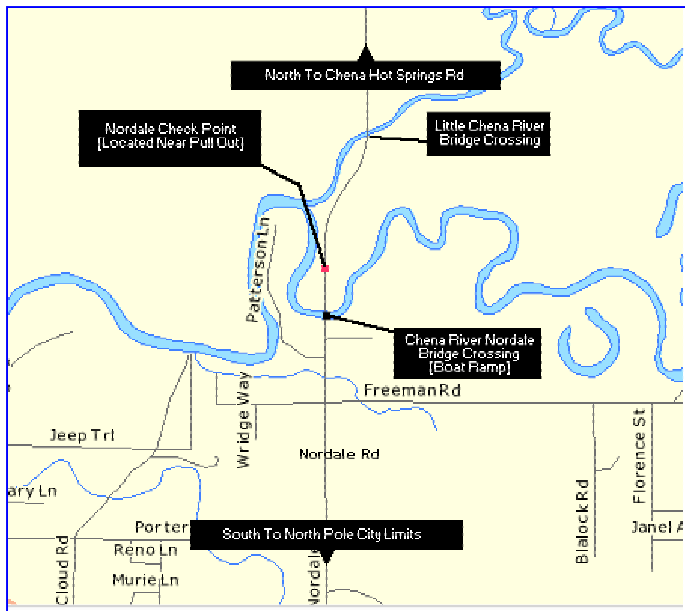
From Fairbanks - proceed 13.1 miles south on the Richardson Highway towards North Pole. Stay on the Richardson Hwy - bypassing North Pole City Center.

Laurance Road is 2.7 miles south of North Pole. Take a left onto Laurance Road and follow the road for approximately 1 mile where you will see signs indicating you are entering the Chena Lakes Recreational Area. Continue on the main road proceeding past the Fee Collection Bldg until you see the River Park turn off ( 5.1 miles) from the intersection of Laurance and the Richardson Hwy.

Take a left at the River Park sign and follow the road for approximately 1 mile to the large turn-around. You will see a large tent structure which serves as the **Official checkpoint** and **dog drop area** for the **Junior Yukon Quest** and a **dog drop** for the **Yukon Quest**.



## Nordale Road: The 2006 Junior Yukon Quest Checkpoint / Dog Drop and Viewpoint. The 2006 Yukon Quest Viewpoint.

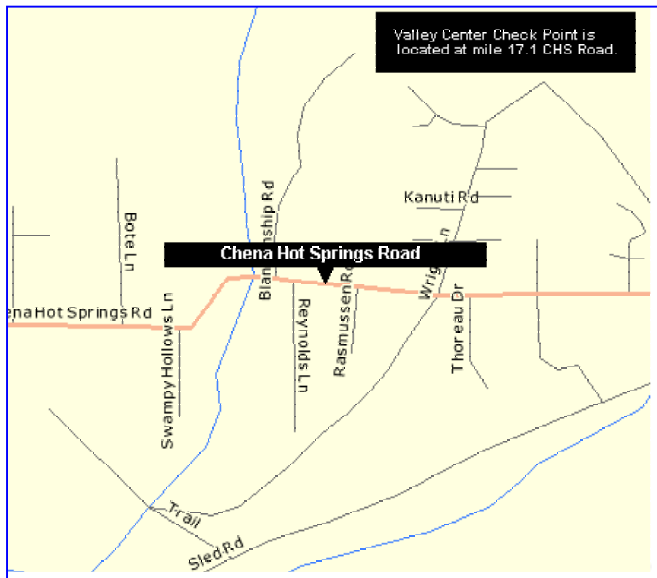


From Fairbanks - proceed 7 miles north on the New Steese Highway towards Fox. Take the turnoff onto Chena Hot Springs Road, heading east on Chena Hot Springs Road until mile 6.2 where you will see the Nordale Road turnoff on the right.

Turn right onto Nordale Road and proceed approximately 2.3 miles where you will see the Chena River Boat Ramp, which serves as a **viewpoint for both the Junior Yukon Quest as well as the Yukon Quest**. This is the **Official Nordale checkpoint** and **dog drop** for the **Junior Yukon Quest**.

**Method 2:**  
From Fairbanks - proceed 10.4 miles south, heading towards the city of North Pole. At the Badger overpass, take the off-ramp and turn left, heading onto Badger Road. Continue on Badger Road for approximately 5 miles where you will see the Nordale Road turnoff located on the left. Turn left onto Nordale Road. After 3.6 miles, you will see the Chena River Boat Ramp on the right, which serves as a **viewpoint for both the Junior Yukon Quest and the Yukon Quest**. This is the official **Nordale checkpoint** and **dog drop** for the **Junior Yukon Quest**.

## Valley Center: The 2006 Junior Yukon Quest Checkpoint and Layover. The 2006 Yukon Quest Viewpoint.



From Fairbanks - proceed 7 miles north on the New Steese Highway towards Fox. Take the turnoff onto Chena Hot Springs Road, heading east on Chena Hot Springs Road to mile 17.1 where you will see the Valley Center main complex on the right. Turn right into the Valley Center and proceed to the large turn-around located adjacent to the center. This is the **Official Valley Center checkpoint** for the **Junior Yukon Quest** and **viewpoint for Yukon Quest**.

**Method 2:**  
From Fairbanks - proceed 10.4 miles south, heading towards the city of North Pole. At the new overpass, take the Badger Road off-ramp and turn left, heading onto Badger Road. Continue on Badger for approximately 5 miles where you will see the Nordale Road turnoff located on the left. Turn left onto Nordale Road. After proceeding 5.7 miles, you will intersect Chena Hot Springs Road. Take a right and continue east on Chena Hot Springs Road for another 10.9 miles until you see the Valley Center main complex.



Compliments of: Arctic Amateur Radio Club – KL7KC  
Fairbanks, Alaska 2006

*Have You Thought About Becoming an Amateur Radio Operator? - Contact any KL7KC Member for More Information*